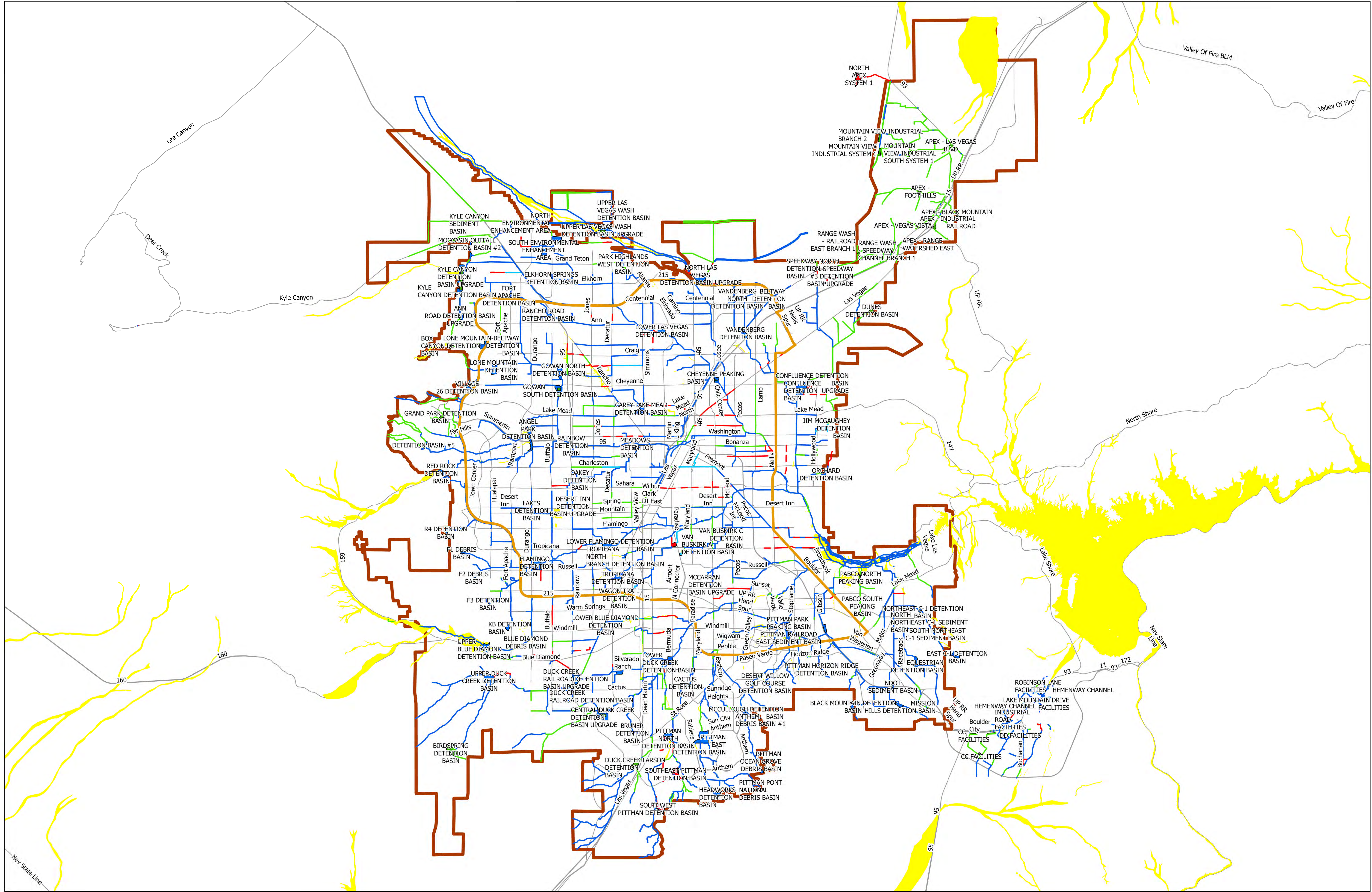


Ten-Year Construction Program - Las Vegas Valley



Legend

Urban Core Boundary

Conveyances


Status

- COM
- CON
- PRO
- TN1
- TN2

Basins

Status

- COM
- CON
- PRO
- TN1
- TN2
- 100-Year Flood Zone
- Ultimate Development Boundary



1 inch equals 2 miles

THIS MAP IS FOR GRAPHIC USE ONLY AND DOES NOT REPRESENT A SURVEY. NO LIABILITY IS ASSUMED FOR THE ACCURACY OF THE DATA DELINEATED HEREON.

DATA SOURCES:
 CLARK COUNTY REGIONAL FLOOD CONTROL DISTRICT
 CLARK COUNTY GISMO
 FEMA

FLOOD INSURANCE (FIRM) INFORMATION:
 FEMA 2002 DIGITAL FIRM. NOT THE EFFECTIVE FIRM. ALL INFORMATION IS SUBJECT TO CHANGE. NO LIABILITY IS ASSUMED FOR THE ACCURACY OF THE DATA DELINEATED HEREON. ALL INQUIRIES INTO THE STATUS OF CLARK COUNTY REGIONAL FLOOD CONTROL DISTRICT FACILITIES SHOULD BE MADE TO THE DISTRICT OFFICE, SUITE 300, LAS VEGAS, NEVADA 89106-4511.

December 2023



Figure 1

Ten Year Construction Program - Laughlin Planning Area



Legend

Conveyances

- Completed
- Proposed
- Ten Year

Basins

- Complete
- Proposed
- Ten Year

- Streets
- 100-Year Flood Zone



1 inch equals 1.32 miles

THIS MAP IS FOR GRAPHIC USE ONLY AND DOES NOT REPRESENT A SURVEY. NO LIABILITY IS ASSUMED FOR THE ACCURACY OF THE DATA DELINEATED HEREON.

DATA SOURCES:
CLARK COUNTY REGIONAL FLOOD CONTROL DISTRICT
CLARK COUNTY GISMO
FEMA

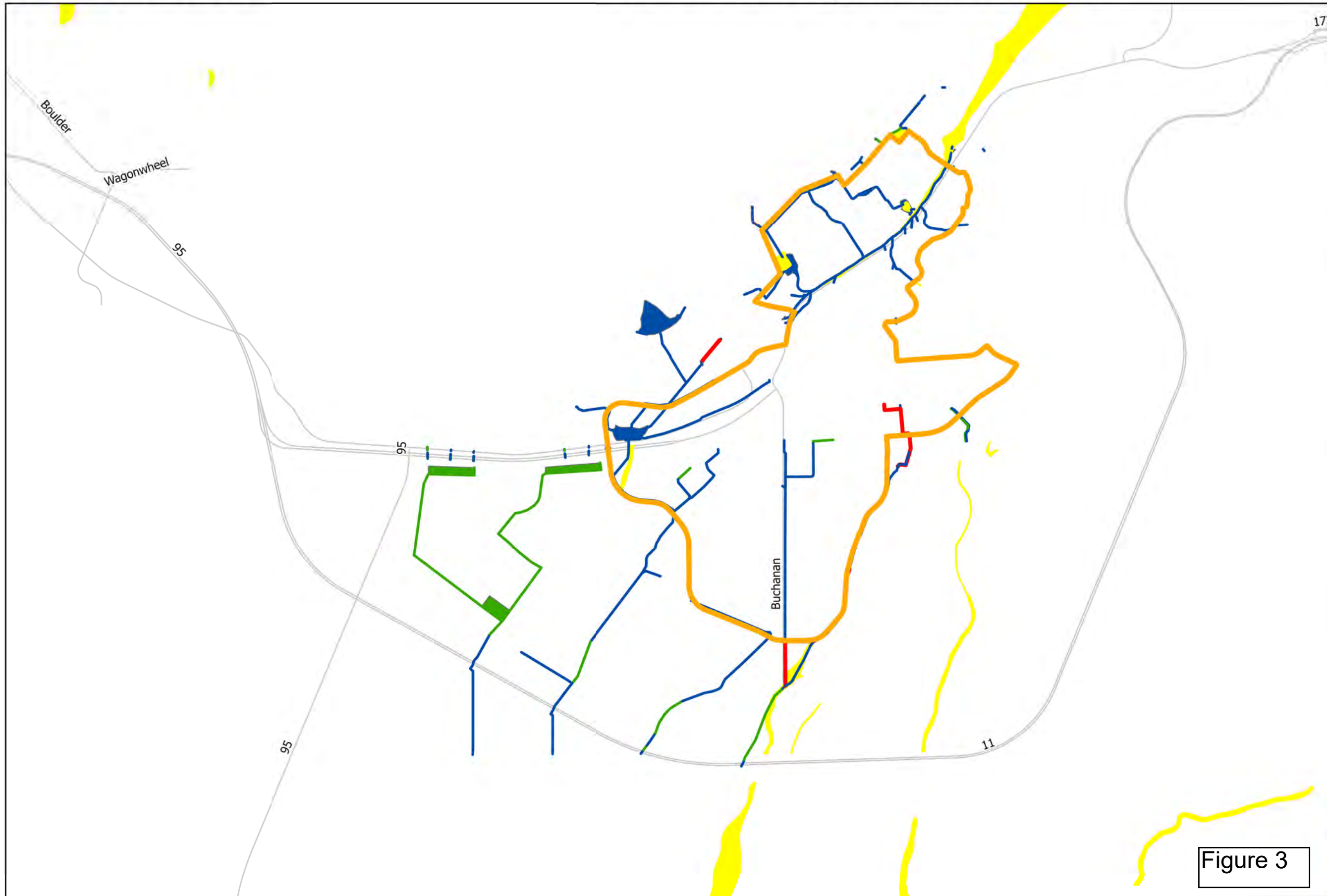
FLOOD INSURANCE (FIRM) INFORMATION:
FEMA 2002 DIGITAL FIRM. NOT THE EFFECTIVE FIRM. ALL INFORMATION IS SUBJECT TO CHANGE. NO LIABILITY IS ASSUMED FOR THE ACCURACY OF THE DATA DELINEATED HEREON. ALL INQUIRIES INTO THE STATUS OF CLARK COUNTY REGIONAL FLOOD CONTROL DISTRICT FACILITIES SHOULD BE MADE TO THE DISTRICT OFFICE AT 600 S. GRAND CENTRAL PKWY, SUITE 300, LAS VEGAS, NEVADA 89106-4511.

Dec 2023

Figure 2



Ten Year Construction Program - Boulder City Planning Area



Legend

Conveyances

- Completed
- Proposed
- Ten Year

Basins

- Completed
- Proposed
- Streets
- Urban Core Boundary
- 100-Year Flood Zone



1 inch equals 1 miles

THIS MAP IS FOR GRAPHIC USE ONLY AND DOES NOT REPRESENT A SURVEY. NO LIABILITY IS ASSUMED FOR THE ACCURACY OF THE DATA DELINEATED HEREON.

DATA SOURCES:
CLARK COUNTY REGIONAL FLOOD CONTROL DISTRICT
CLARK COUNTY GISMO
FEMA

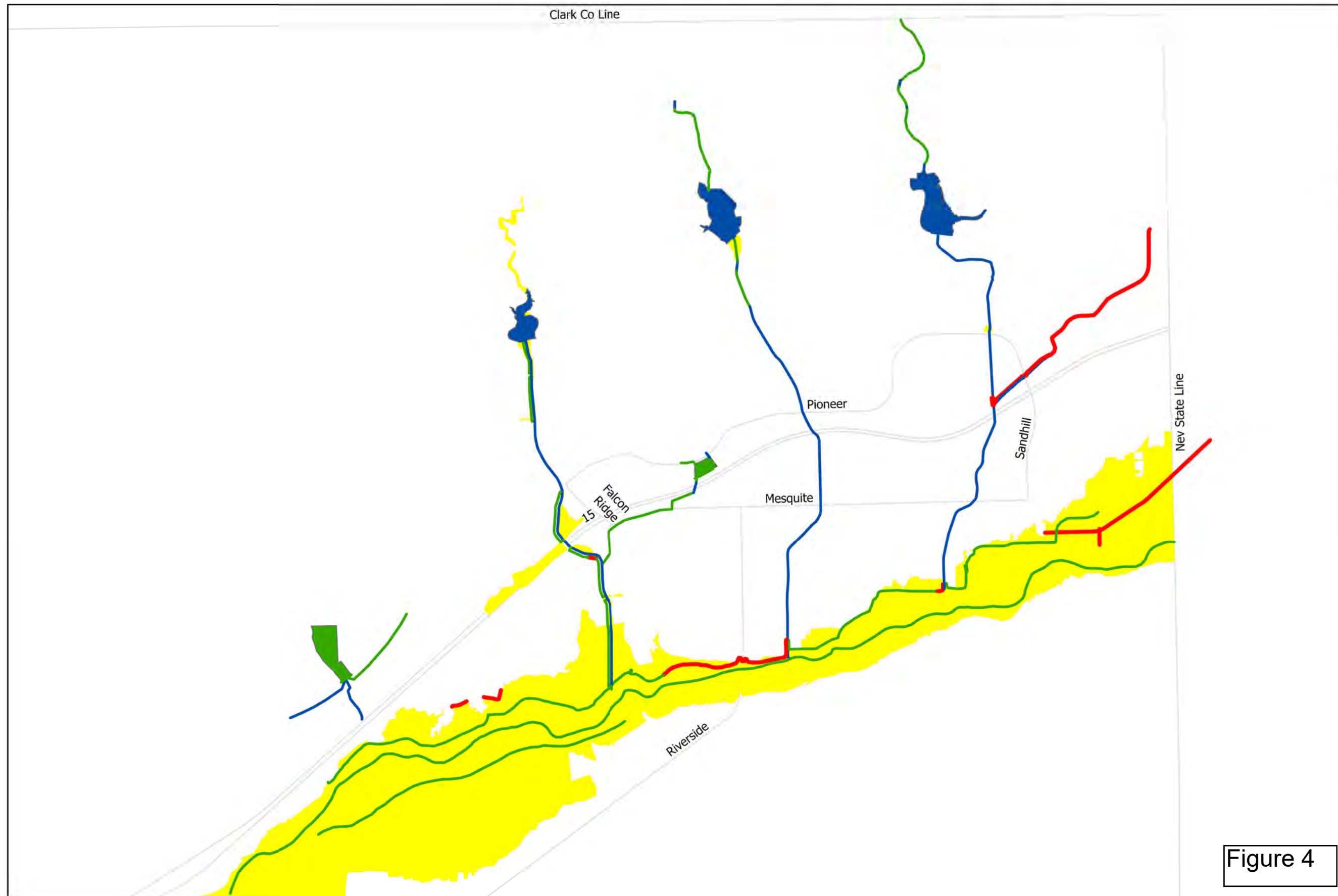
FLOOD INSURANCE (FIRM) INFORMATION:
FEMA 2002 DIGITAL FIRM. NOT THE EFFECTIVE FIRM. ALL INFORMATION IS SUBJECT TO CHANGE. NO LIABILITY IS ASSUMED FOR THE ACCURACY OF THE DATA DELINEATED HEREON. ALL INQUIRIES INTO THE STATUS OF CLARK COUNTY REGIONAL FLOOD CONTROL DISTRICT FACILITIES SHOULD BE MADE TO THE DISTRICT OFFICE AT 600 S. GRAND CENTRAL PKWY, SUITE 300, LAS VEGAS, NEVADA 89106-4511.

Dec 2023

Figure 3



Ten Year Construction Program - Mesquite Planning Area



Legend

Conveyances

- Completed
- Proposed
- Ten Year

Basins

- Completed
- Proposed
- Streets
- 100-Year Flood Zone



1 inch equals 0.54 miles

THIS MAP IS FOR GRAPHIC USE ONLY AND DOES NOT REPRESENT A SURVEY. NO LIABILITY IS ASSUMED FOR THE ACCURACY OF THE DATA DELINEATED HEREON.

DATA SOURCES:
CLARK COUNTY REGIONAL FLOOD CONTROL DISTRICT
CLARK COUNTY GISMO
FEMA

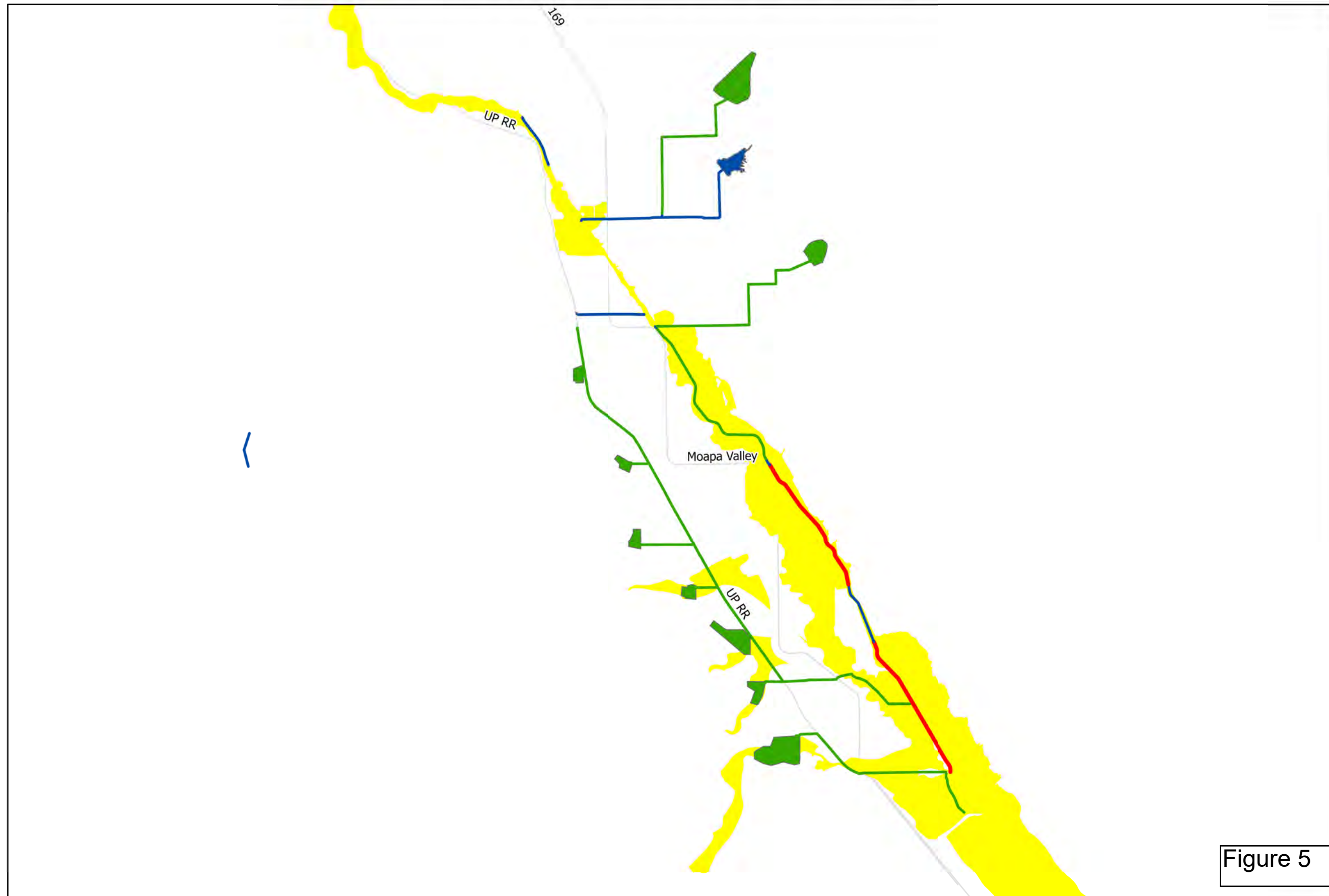
FLOOD INSURANCE (FIRM) INFORMATION:
FEMA 2002 DIGITAL FIRM. NOT THE EFFECTIVE FIRM. ALL INFORMATION IS SUBJECT TO CHANGE. NO LIABILITY IS ASSUMED FOR THE ACCURACY OF THE DATA DELINEATED HEREON. ALL INQUIRIES INTO THE STATUS OF CLARK COUNTY REGIONAL FLOOD CONTROL DISTRICT FACILITIES SHOULD BE MADE TO THE DISTRICT OFFICE AT 600 S. GRAND CENTRAL PKWY, SUITE 300, LAS VEGAS, NEVADA 89106-4511.

Dec 2023

Figure 4



Ten Year Construction Program - Muddy River Planning Area



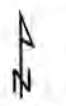
Legend

Conveyances

- Completed
- Proposed
- Ten Year

Basins

- Completed
- Proposed
- Streets
- 100-Year Flood Zone



1 inch equals 0.89 miles

THIS MAP IS FOR GRAPHIC USE ONLY AND DOES NOT REPRESENT A SURVEY. NO LIABILITY IS ASSUMED FOR THE ACCURACY OF THE DATA DELINEATED HEREON.

DATA SOURCES:
CLARK COUNTY REGIONAL FLOOD CONTROL DISTRICT
CLARK COUNTY GISMO
FEMA

FLOOD INSURANCE (FIRM) INFORMATION:
FEMA 2002 DIGITAL FIRM. NOT THE EFFECTIVE FIRM. ALL INFORMATION IS SUBJECT TO CHANGE. NO LIABILITY IS ASSUMED FOR THE ACCURACY OF THE DATA DELINEATED HEREON. ALL INQUIRIES INTO THE STATUS OF CLARK COUNTY REGIONAL FLOOD CONTROL DISTRICT FACILITIES SHOULD BE MADE TO THE DISTRICT OFFICE AT 600 S. GRAND CENTRAL PKWY, SUITE 300, LAS VEGAS, NEVADA 89106-4511.

Dec 2023

REGIONAL FLOOD CONTROL DISTRICT



Figure 5